






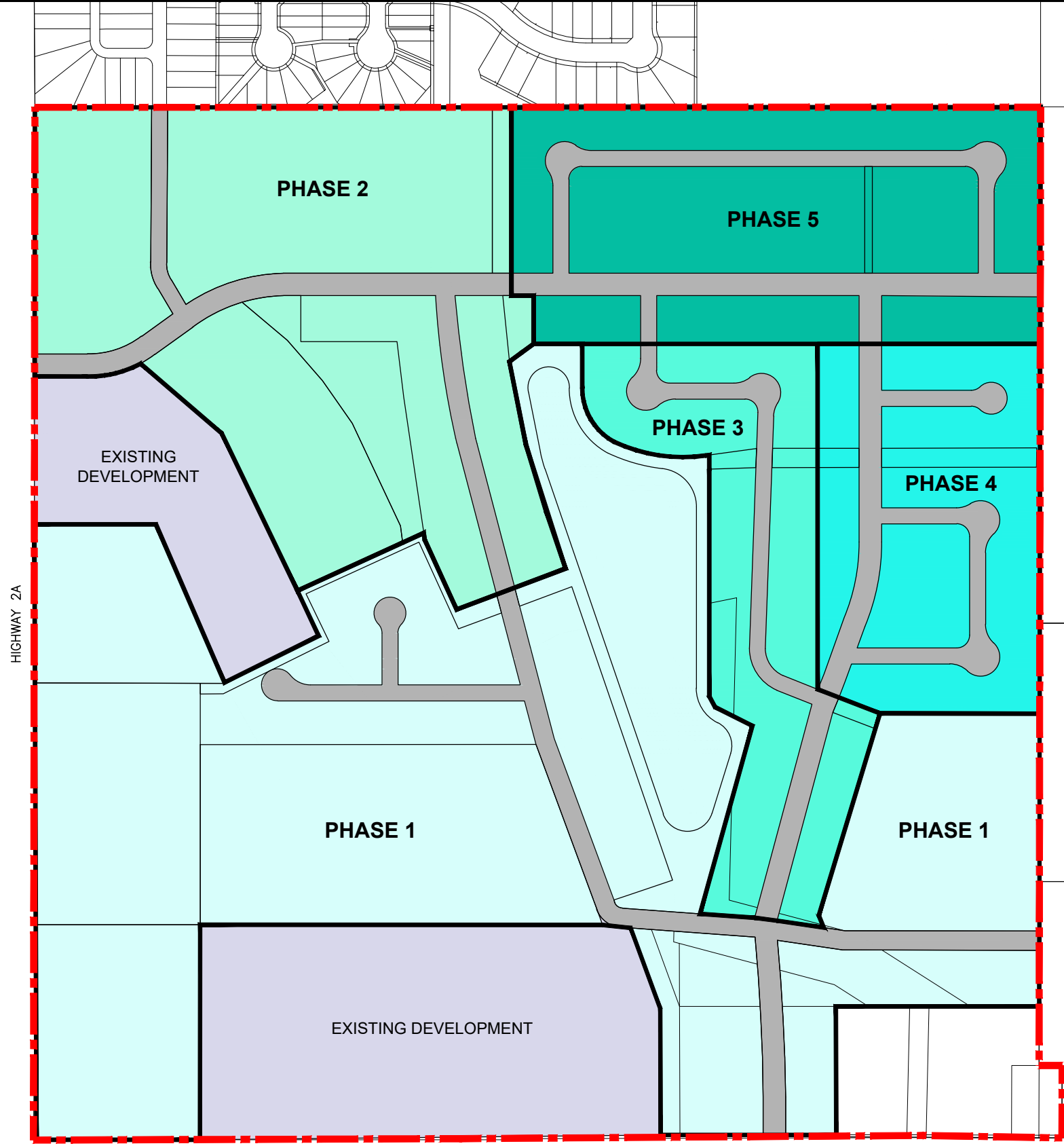


File Name: g:\gis\152297\dwg\development staging.dwg

LEGEND

-  ASP BOUNDARY
-  PHASE 1
-  PHASE 2
-  PHASE 3
-  PHASE 4
-  PHASE 5
-  EXISTING DEVELOPMENT



DILLON CONSULTING

DATE March 2019

PROJECT	MANDALAY ESTATES
TITLE	DEVELOPMENT STAGING

PROJECT NO.	15-2297
FIGURE NO.	14